

WORLD CONTINENTS

areas of land are called continents. There are seven main continents:

- North America
- South America
- Europe
- Asia
- Australia
- Africa
- Antarctica

The Seven Continents

[CLICK HERE to travel to all 7 continents](#)



Continents
OF THE WORLD

LNK *activity*
Interactive Learning Guides

WAIT!

Thank you for considering this LINKtivity for your classroom, but before you make a decision - you should know that you can get **access to this LINKtivity + PLUS our entire library** for about the same price as a single LINKtivity!

The results are in: **Teachers LOVE LINKtivities...** and want more! So, we've made it SUPER easy and cost effective for you to access any and ALL of our LINKtivities inside our LINKtivity Learning membership option! Instead of purchasing just ONE LINKtivity - why not get access to ALL of them... for about the SAME PRICE!



INSIDE THE MEMBERSHIP YOU'LL HAVE UNLIMITED ACCESS TO:

- ✓ The **entire growing LINKtivity® library** inside the Membership (LINKtivities for all content areas)
- ✓ ALL **future LINKtivities** to be added to the membership (new releases each month!)
- ✓ **Teacher guides** to help you set up each LINKtivity® successfully in your classroom
- ✓ **Student resources** that go along with each LINKtivity (printable OR digital)
- ✓ **Kid-friendly rubrics** and **answer keys** for each LINKtivity®



JOIN NOW



Planet Earth is made up of two main things: water and land. Large areas of land are called continents. There are seven main continents:

- North America
- South America
- Europe
- Asia
- Australia
- Africa
- Antarctica

CLICK HERE to travel to all 7 continents

Click on each pin to learn more about the 7 continents.

Click the globe icon to take a virtual tour of the world.

When you're done exploring, Click the Brain Burst Challenge!

Asia Australia North America

Africa Europe Antarctica

Continents OF THE WORLD

WHAT IS A Continent?
Planet Earth is made up of two main things: _____ and _____. Large areas of land are called _____.

1 _____ 2 _____ 3 _____
4 _____ 5 _____ 6 _____
7 _____

Overview and Africa	North America and South America	Asia and Europe	Antarctica and Australia
---------------------	---------------------------------	-----------------	--------------------------

WHAT IS A Continent?
Planet Earth is made up of two main things: _____ and _____. Large areas of land are called _____.

1 _____ 2 _____ 3 _____
4 _____ 5 _____ 6 _____
7 _____

Overview and Africa	North America and South America	Asia and Europe	Antarctica and Australia
---------------------	---------------------------------	-----------------	--------------------------

Inside the 7 Continents of the World LINKtivity, students will explore what a continent is, and explore the unique features of each of the 7 continents. Through video, images, text, and interactive features, students can virtually travel to each continent to learn about major landforms, the climate, wild life, and more.

Planet Earth is made up of two main things: water and land. Large areas of land are called continents. There are seven main continents:

- North America
- South America
- Europe
- Asia
- Australia
- Africa
- Antarctica

CLICK HERE to travel to all 7 continents

Click on each pin to learn more about each continent.

Click the globe icon to take a virtual tour of the world.

When you're done exploring, Click the Brain Burst Challenge!

Africa

Click each number on the continent to learn more.

Click each number to learn more about this continent.

Go there!

Click the Google Earth icon to take a virtual trip to this continent!

CLICK HERE to see picture

More Sample Slides



North America

Click each number on the continent to learn more.

Click each number to learn more about this continent.

1 North America is the third largest continent in the world.

2

3

4

5

6

7

Go there!

Click the Google Earth icon to take a virtual trip to this continent!

CLICK HERE to see pictures.



Australia

Click each number on the continent to learn more.

Click each number to learn more about this continent.

1

2

3

4

5

6

7

The Great Barrier Reef is located in the Coral Sea, off the northeastern coast of Australia. This immense ecosystem is 1,250 miles long. It is so big that it can be seen from outer space!

Go there!

Click the Google Earth icon to take a virtual trip to this continent!

CLICK HERE to see pictures.

Asia

Click each number on the continent to learn more.

Click each number to learn more about this continent.

1

2

3

4

5

6

7

8

Some animals can only be found in Asia. Animals that are unique to Asia include: the orangutan, giant panda, Asian elephant, Siberian tiger, and Bengal tiger.

Go there!

Click the Google Earth icon to take a virtual trip to this continent!

CLICK HERE to see pictures.

Antarctica

Click each number to learn more about this continent.

1

2

3

4

5

6

7

8

Located on the Antarctic Plateau, Dome Argus (also referred to as Dome A) is actually the highest and coldest naturally occurring ice dome on the planet. At 13,428 feet above sea level, temperatures along Dome Argus can plummet to 144 degrees below zero!

Go there!

Click the Google Earth icon to take a virtual trip to this continent!

CLICK HERE to see pictures.

Africa

Click each number on the continent to learn more.

Click each number to learn more about this continent.

1

2

3

4

5

6

7

8

Mount Kilimanjaro is the highest point in Africa and rises 19,340 feet over northeastern Tanzania. Although it is located in the tropics, its peak is always covered with ice and snow. Three inactive volcanoes (Kibo, Mawenzi, and Shiru) make up this immense mountain.

Go there!

Click the Google Earth icon to take a virtual trip to this continent!

CLICK HERE to see pictures of Africa.

MAP IT OUT!

BRAIN BURST!

Drag each continent label to the correct spot on the map.

RESET

UNDO

CLICK HERE to Check Your Answer

Asia Australia North America South America

Africa Europe Antarctica

Antarctica

Click each number on the continent to learn more.

Click each number to learn more about this continent.

1

2

3

4

5

6

7

8

Marine animals like seals and sea lions can be found in the frigid waters surrounding Antarctica.

Go there!

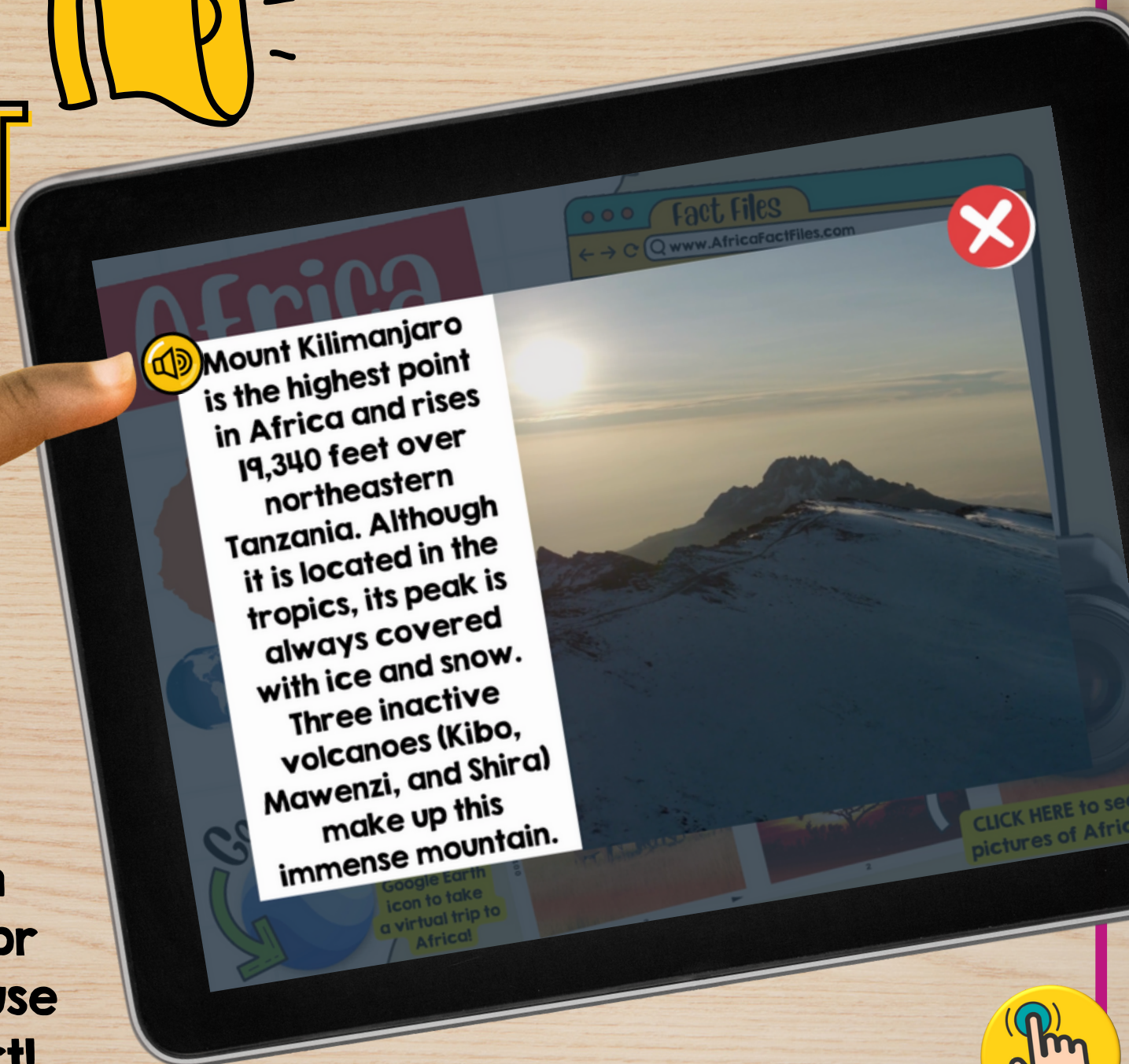

Click the Google Earth icon to take a virtual trip to this continent!

CLICK HERE to see pictures.



This LINKtivity is provided with

AUDIO SUPPORT



**Perfect for English
language learners or
students who could use
a little extra support!**




Printable & Digital Student Flipbook

Printable Flipbook for LINKtivity

Continents OF THE WORLD

BY: _____



WHAT IS A Continent?
Planet Earth is made up of two main things: land and water. Large areas of land are called continents.

Africa
FROM THE Fact Files

Places To Visit

1 _____ 2 _____ 3 _____
4 _____ 5 _____ 6 _____
7 _____

Overview and Africa

North America
FROM THE Fact Files

Places To Visit

1 _____ 2 _____ 3 _____
4 _____ 5 _____ 6 _____
7 _____

South America
FROM THE Fact Files

Places To Visit

1 _____ 2 _____ 3 _____
4 _____ 5 _____ 6 _____
7 _____

North America and South America

Asia
FROM THE Fact Files

Places To Visit

1 _____ 2 _____ 3 _____
4 _____ 5 _____ 6 _____
7 _____

Europe
FROM THE Fact Files

Places To Visit

1 _____ 2 _____ 3 _____
4 _____ 5 _____ 6 _____
7 _____

Asia and Europe

Antarctica
FROM THE Fact Files

Places To Visit

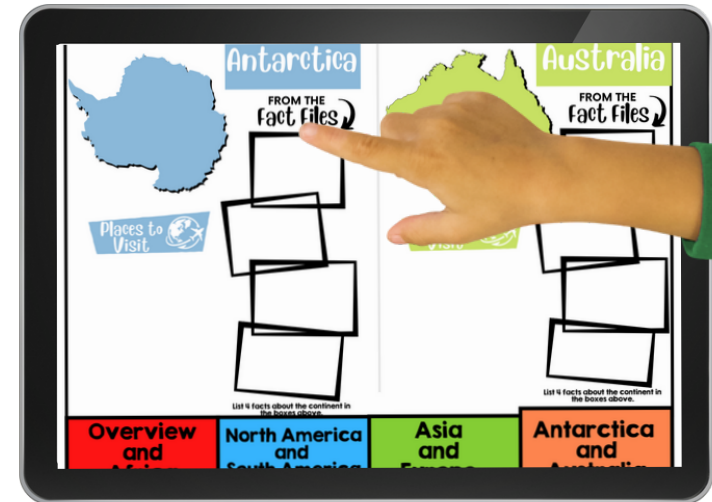
1 _____ 2 _____ 3 _____
4 _____ 5 _____ 6 _____
7 _____

Australia
FROM THE Fact Files

Places To Visit

1 _____ 2 _____ 3 _____
4 _____ 5 _____ 6 _____
7 _____

Antarctica and Australia



Digital Flipbook for LINKtivity in Google Slides

LINKtivity : STUDENT FLIPBOOK RUBRIC

	4 - EXCELLENT	3 - GOOD	2 - SATISFACTORY	1 - NEEDS IMPROVEMENT
NEATNESS & APPEARANCE	My Flipbook is very neat and easy to read. I neatly colored in my illustrations with great detail. It is clear that I took my time to make my Flipbook reflect my learning.	My Flipbook is neat and my writing is easy to read. I neatly colored in my illustrations.	My Flipbook is somewhat neat. Some of my writing is hard to read. I colored in my illustrations.	My Flipbook is quite sloppy. My writing is hard to read. Illustrations are NOT colored, or are sloppy done.
ACCURACY & COMPLETENESS	The information in my Flipbook is 100%. I've included many details from the Link 4 Think and have put what I've learned clearly in my own words. I have included information that goes above and beyond what is required.	The information in my Flipbook is mostly correct. I've included several details from the Link 4 Think, written mostly in my own words. My Flipbook includes all of the required responses.	My Flipbook contains several incorrect or missing pieces of information. The information in my Flipbook does not match the Link 4 Think.	My Flipbook has many incorrect or missing pieces of information. I struggled to use the information from the Link 4 Think to complete my Flipbook correctly.
SPELLING & GRAMMAR	My Flipbook contains no errors in spelling and grammar.	My Flipbook contains some errors in spelling and grammar.	My Flipbook contains many errors in spelling and grammar.	My Flipbook contains many errors in spelling and grammar.

The Seven Continents

Planet Earth is made up of two main things: water and land. Large areas of land are called continents. There are seven main continents:

- North America
- South America
- Europe
- Asia
- Australia
- Africa
- Antarctica

CLICK HERE to travel to all 7 continents

COMPOSITION BOOK

WHAT IS A Continent?
Planet Earth is made up of two main things: land and water. Large areas of land are called continents.

Africa
FROM THE Fact Files

Places To Visit

1 _____ 2 _____ 3 _____
4 _____ 5 _____ 6 _____
7 _____

Overview and Africa

Continents OF THE WORLD

BY: _____



WHAT IS A Continent?
Planet Earth is made up of two main things: land and water. Large areas of land are called continents.

Africa
FROM THE Fact Files

Places To Visit

1 _____ 2 _____ 3 _____
4 _____ 5 _____ 6 _____
7 _____

Overview and Africa

WHAT IS A Continent?
Planet Earth is made up of two main things: land and water. Large areas of land are called continents.

Africa
FROM THE Fact Files

Places To Visit

1 Sahara Desert
2 Sphinx of Egypt
3 Nile River
4 Mount Kilimanjaro
5 Victoria Falls

second largest continent
thought to be the oldest continent
made up of over 50 countries
largest supplier of cocoa beans

1 N. America 2 S. America 3 Antarctica
4 Europe 5 Asia 6 Africa
7 Australia

Overview and Africa

facts will vary, sample facts shown

Answer Key & Rubric

